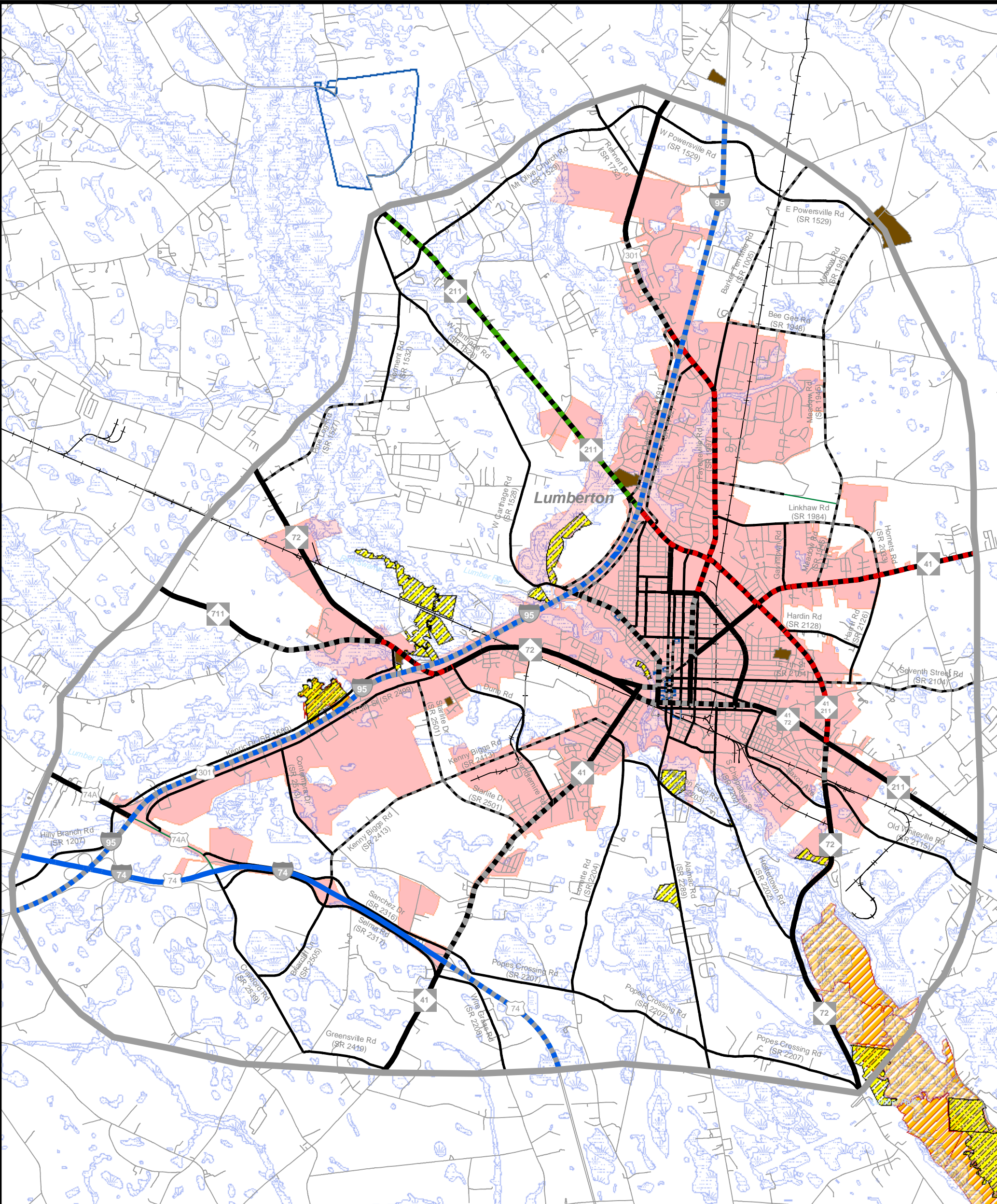


Figure 8 - Environmental Features Map

Lumberton
Comprehensive
Transportation Plan



-  Lumberton_Planning_Area_Boundary
-  Roads
-  Railroads
-  Conservation Tax Credit Prop.
-  Historic Resources Areas
-  Land & Water Conservation Funds
-  National Wetland Inventory
-  State Parks
-  Municipal Boundaries

0 0.25 0.5 1 1.5 Miles



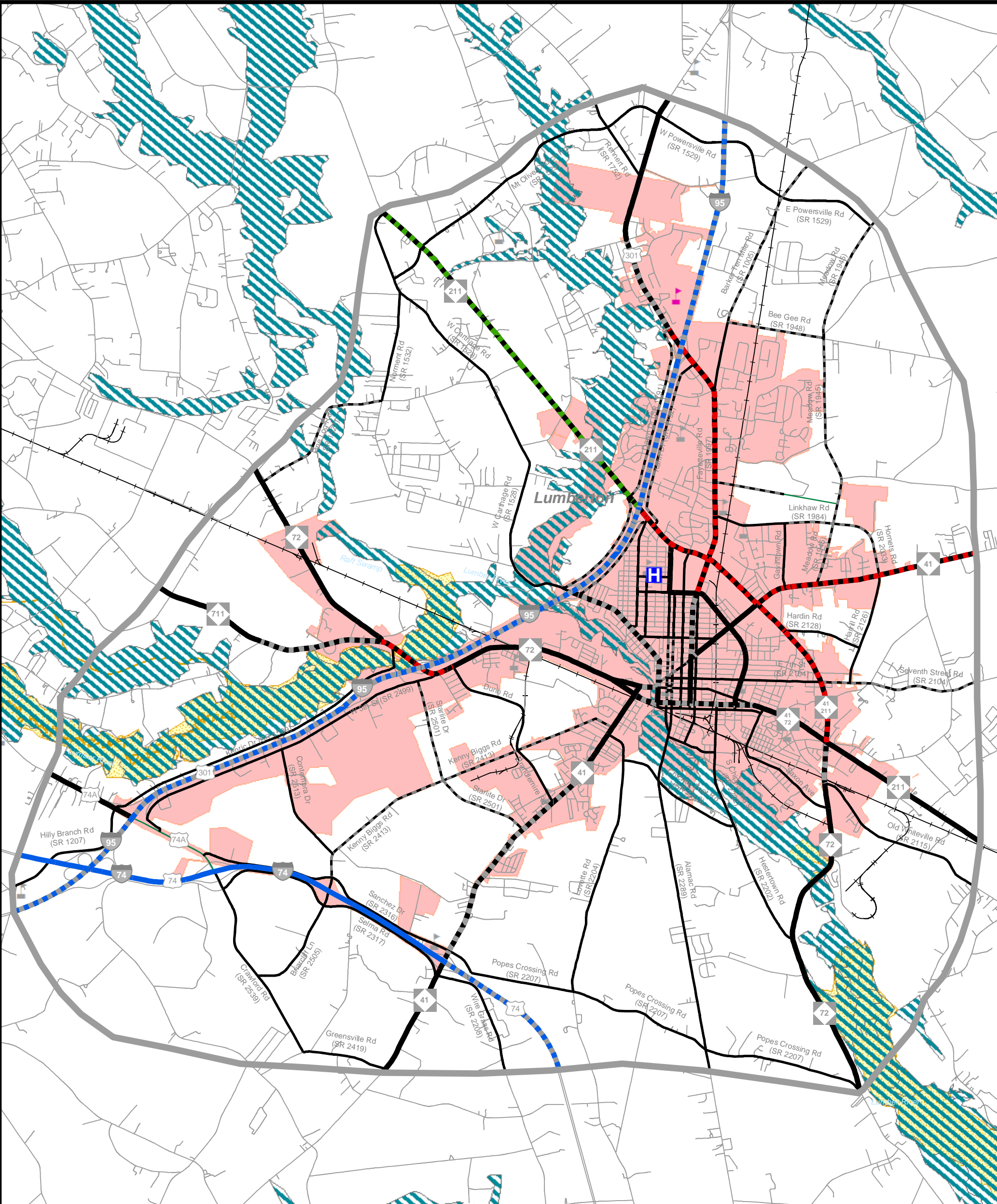
Base map date: June 2014










Sheet 2 of 4

Figure 8 - Environmental Features Map



**Lumberton
Comprehensive
Transportation Plan**



-  Lumberton_Planning_Area_Boundary
-  Hospitals
-  Roads
-  Railroads
-  Colleges and Universities
-  Schools
-  Landscape Habitat Indicator Guilds
-  Significant Natural Heritage Areas
-  Municipal Boundaries

0 0.25 0.5 1 1.5 Miles



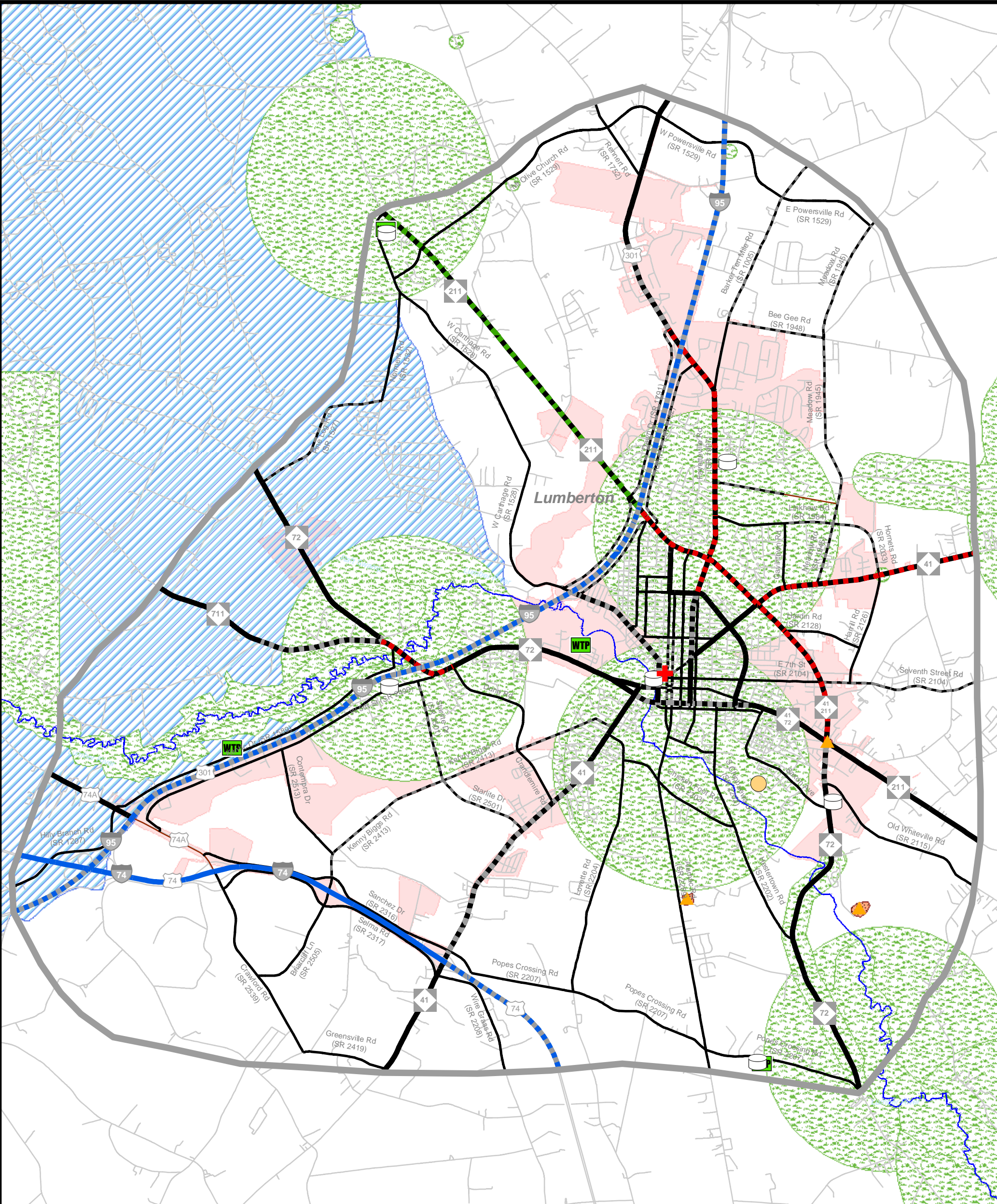
Base map date: June 2014

Sheet 3 of 4

Figure 8 - Environmental Features Map



**Lumberton
Comprehensive
Transportation Plan**



- Lumberton_Planning_Area_Boundary
- Roads
- State Natural and Scenic Rivers
- Emergency Operation Centers
- Hazardous Substance Disposal Sites
- Sewer Treatment Plants
- Water Distribution Tanks
- Water Distribution Treatment Plants
- Water Pumping Stations
- Hazardous Substance Disposal Sites
- Natural Heritage Element Occurrence
- Water Supply Watersheds
- Municipal Boundaries

0 0.25 0.5 1 1.5 Miles



Base map date: June 2014

Figure 8 - Environmental Features Map



**Lumberton
Comprehensive
Transportation Plan**